

Technical Guide

The race will be held according to the UCI Regulations and the specific provisions of the FCI regulations.
The license must be presented for inspection during the distribution of numbers.

- GENERAL INFORMATION

NAME of the event	MONSELICE IN ROSA MARATHON
Class of the event	XCM CL2 Internazionale
ID	178781 CL2 – 180980 XCM/N – 181033XCP/N
Location of the event	Monselice (PD) Italy
Date of the event (competition days)	30/05 and 31/05 2026

- CONTACTS

Organising committee	Asd Atheste Bike Address: Via Prà, 58
	Zip Code / Town: 35042 Este (PD) / Italy
	Tel: +39 3358179023
	E mail: info@monselseinrosamtb.it
	Website: www.monseliceinrosamtb.it
Contact person within the organisation	Name: Gianluca Barbieri
	Tel: +39 3358179023
	E mail: info@monselseinrosamtb.it

- COMMISAIRES' PANEL

PRESIDENT	LUIK Ulf
MEMBER	CANDIOTTO PIERLUIGI
MEMBER	GARAVELLO RENZO
MEMBER	STRINGHER GIULIA
MEMBER (FINISH)	MALACCHINI ALESSANDRO
MEMBER (SECRETARY)	COMPAGNIN CHIARA

- REGISTRATION

Registration open	01/03/2026
Registration deadline	29/05/2026 hours 12:00 pm
Onsite registration possible	https://www.monseiceinrosamtb.it/iscrizioni/
Number plates for participants	Yes
Other relevant info	

- ENTRY FEES

CLASS	Registration on-line	Registration on site
Before 29 May 2026	40€	
30 may 2026		50€

- RACE PARAMETERS

Categories	MARATHON: OPEN M/W (Élite – Under 23),
Masters categories	UCI Master M/W

- PRIZE MONEY

Calendario: Internazionale		
Classe:		
Gare INTERNAZIONALE XC di un giorno - Classe 2		
Categorie		
Class:	Open F	Open M
1 ^o	€ 250.00	€ 250.00
2 ^o	€ 200.00	€ 200.00
3 ^o	€ 150.00	€ 150.00

UCI XCM POINTS:

POS	1	2	3	4	5	6	7	8	9	10
POINTS	30	20	15	12	10	8	6	4	2	1

- ACCREDITATION

Registration / checking licence

30/05/2026: 3:00 pm to 6:30 pm

31/05/2026 7:00 am to 8:00 am

Airone Shopping Center – Via Cristoforo Colombo, 79 – Monselice (PD) – Italy

A MINUTE OF SILENCE FOR THE “RICCARDO JANNUZZI MEMORIAL”, 6 MINUTES BEFORE DEPARTURE

Start Marathon:

31/05/2026 9:00 am

Call up 15 minutes before start

Start Point to Point :

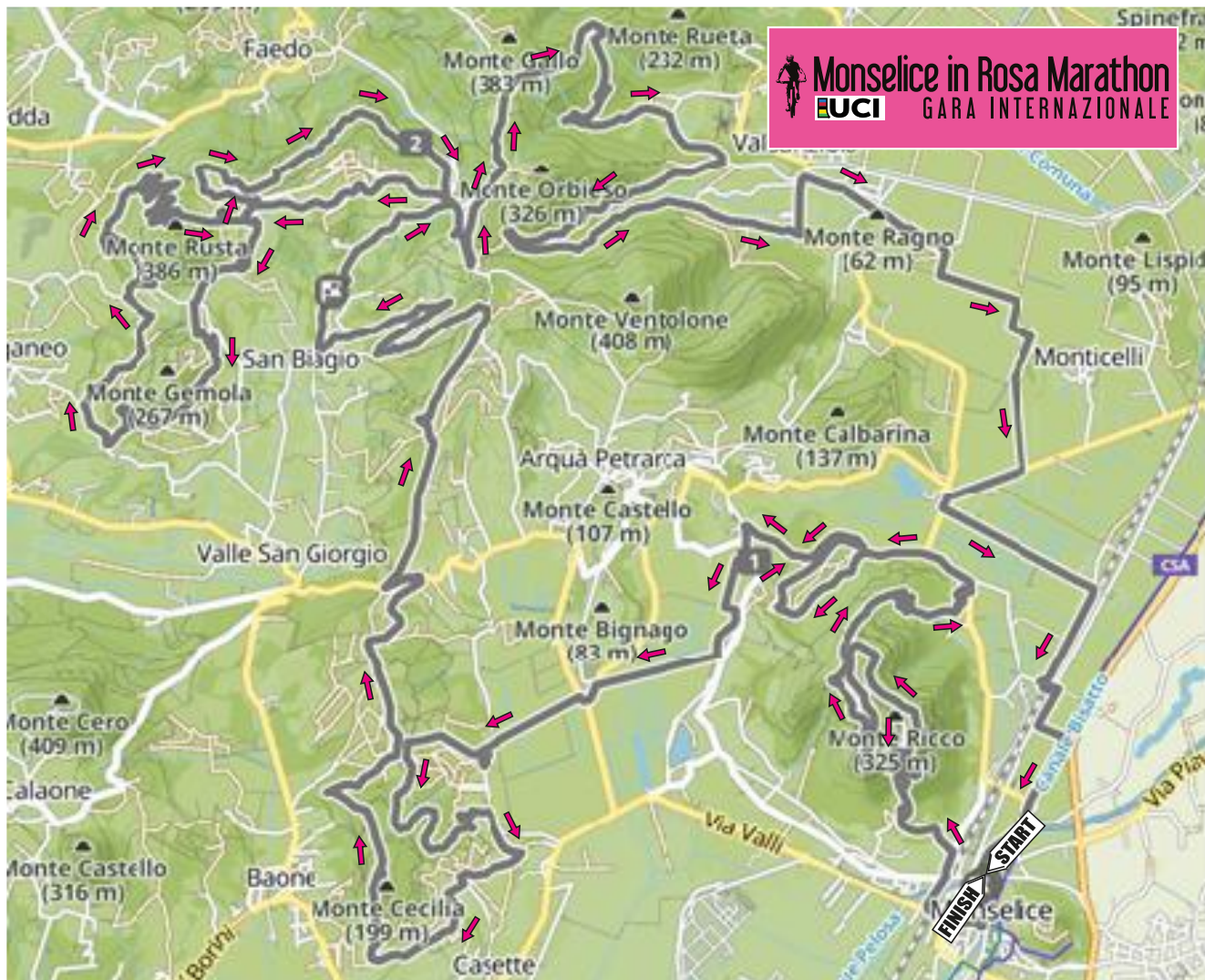
31/05/2026 9:05

Flowers ceremony:

31/05/2026 12:00 am Via Argine Destro (Parking Campo della Fiera) – Monselice (PD) - Italy

- TEAM MANAGERS MEETING

Date and time	30/05/2026 hours 6:00 pm
Location	AIRONE SHOPPING CENTER – VIA C. COLOMBO, 79 - MONSELICE
Other relevant info	AFTER THE TECHNICAL MEETING AT 7 PM DINNER AT A DISCOUNTED PRICE AT THE SELF-SERVICE OF THE AIRONE SHOPPING CENTRE



- TRACK MONSELICE IN ROSA MARATHON

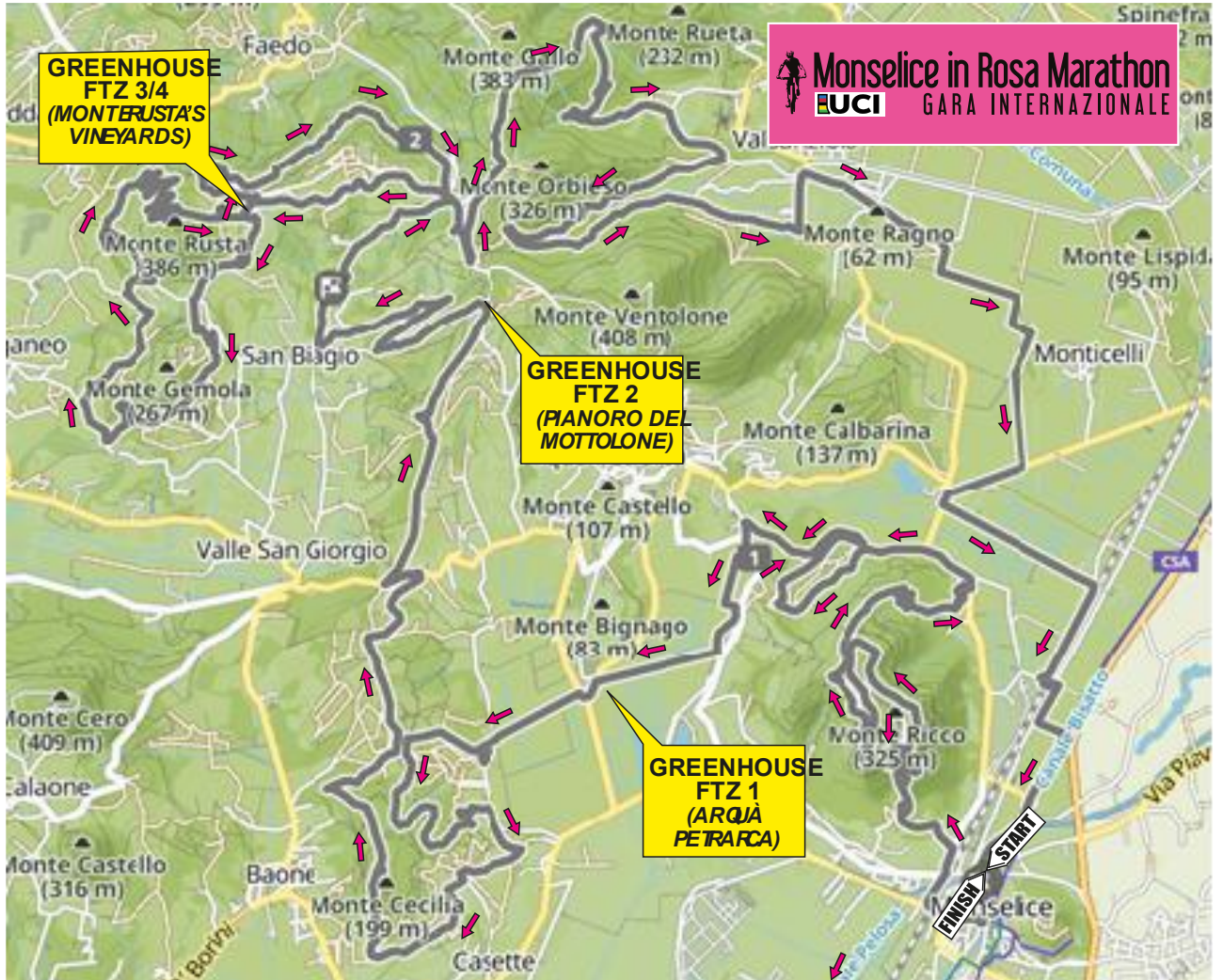
Distance: 60,7 Km + 1,85 Km (City lap)

Elevation gain: 1.740 mt

Access to starting grids 30 minutes before the start

START TIME: 31/05/2025 - 09:00

- Feed and technical zones:



FTZ 1: you can get there after the start of the race.

FTZ 2: you must get there before the start of the race.

FTZ 3: those who want to use FTZ 3 must avoid FTZ 2, while from FTZ 2 you can use FTZ 4.

From FTZ 3 you can get there in time to see the arrival of the first athletes, while from FTZ 4 you cannot see the arrival.

Time intervals to access all the FTZ: start to FTZ 1: 8 minutes; FTZ 1 to FTZ 2: 15 minutes; FTZ 2 to FTZ 3 and 4: 10 minutes.

- **Greenhouses Arquà Petrarca – FTZ 1**

Possibility to access the first FTZ after the start of the race; follow the indications for Arquà Petrarca.

45°15'25.2"N 11°42'58.3"E

https://www.google.com/maps/place/45%C2%B015'25.2%22N+11%C2%B042'58.3%22E/@45.569925,11.7151654,18z/data=!3m1!4b1!4m13!1m8!3m7!1s0x477ee051cea9b761:0x1618e6334a7fe325!2s35032+Arqu%C3%A0+Petrarca+PD!3b1!8m2!3d45.2695705!4d11.7196867!16zL20vMDg4OHNr!3m3!8m2!3d45.256991!4d11.716198?authuser=0&entry=tту&g_ep=EgoyMDI1MDMxOS4yIKXMDSoASAFQAw%3D%3D

- **Greenhouses Pianoro del Mottolone – FTZ 2**

From FTZ 1 continue towards Arquà Petrarca Alta > Ristorante Val Pomaro > Pianoro del Mottolone.

45°16'49.9"N 11°42'21.2"E

https://www.google.com/maps/place/45%C2%B016'49.9%22N+11%C2%B042'21.2%22E/@45.2805369,11.7052413,19z/data=!3m1!4b1!4m12!1m7!3m6!1s0x477ee03e811b9bb9:0x29d6781992f41c7e!2sPianoro+del+Mottolone!8m2!3d45.2806248!4d11.7056251!16s%2Fg%2F11bxfjw9fr!3m3!8m2!3d45.280536!4d11.705885?authuser=0&entry=tту&g_ep=EgoyMDI1MDMxOS4yIKXMDSoASAFQAw%3D%3D

- **Greenhouses Double feed and technical zones “Monte Rusta’s vineyards” - FTZ 3 and 4**

From FTZ 2 you can access FTZ 3 and 4 by passing through via Monte Fasolo and following the safety instructions of the staff in charge of the route. By staying only for FTZ 3 you can see the arrival of the first athletes, by also following FTZ 4 you will not see the arrival of the first athletes. To return to Monselice without hindering the athletes in the race, from FTZ 3 and 4 follow the indications of the Staff, follow via Giarin > Fontanafredda > Cinto Euganeo > Valle San Giorgio > Arquà Petrarca > Monselice.

45°17'10.8"N 11°41'05.7"E

https://www.google.com/maps/place/45%C2%B017'10.8%22N+11%C2%B041'05.7%22E/@45.2863337,11.6800561,17z/data=!3m1!4b1!4m12!1m7!3m6!1s0x477f1fdd56080227:0xf59c90a50e04c900!2sMonte+Rusta!8m2!3d45.285833!4d11.6780561!16s%2Fm%2F0c0320f!3m3!8m2!3d45.28633!4d11.684927?authuser=0&entry=tту&g_ep=EgoyMDI1MDMxOS4yIKXMDSoASAFQAw%3D%3D

TRACK MONSELICE IN ROSA POINT TO POINT

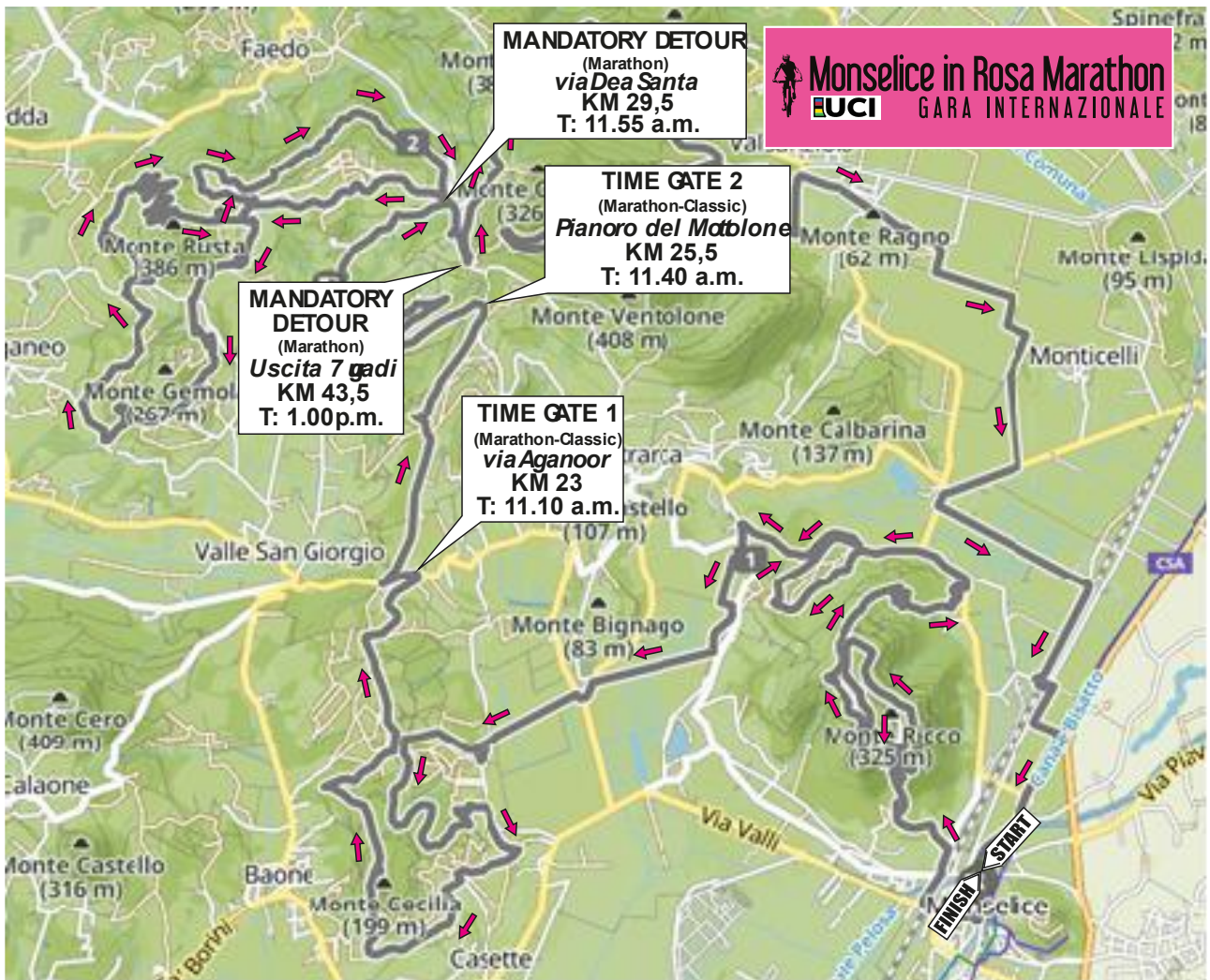


Distance: 41,3 Km

Elevation gain: 1.100 m

Access to starting grids 30 minutes before the start

START TIME: 31/05/2025 - 09:05



“TIME GATE 1” WITH PROHIBITION TO CONTINUE ON THE RACE COURSE (marathon – point to point)

Km 23 approx. Gate exit via Aganoor **11:10** out of time for both routes.

To return to the finish line follow the asphalt road for Arquà Petrarca-Monselice

“TIME GATE 2” WITH PROHIBITION TO CONTINUE ON THE RACE COURSE (marathon – point to point)

Km 25.5 loc. Pianoro del Mottolone **11:40** am closing out of time for both routes.

Follow the road for Arquà Petrarca-Monselice

MANDATORY DETOUR ON THE LAST PART OF THE MARATHON ROUTE (FOR BIKERS RUNNING THE MARATHON)

Km 29.5 end of via Dea Santa 11:55, mandatory detour on the last part of the marathon route.

MANDATORY DETOUR ON THE POINT TO POINT ROUTE

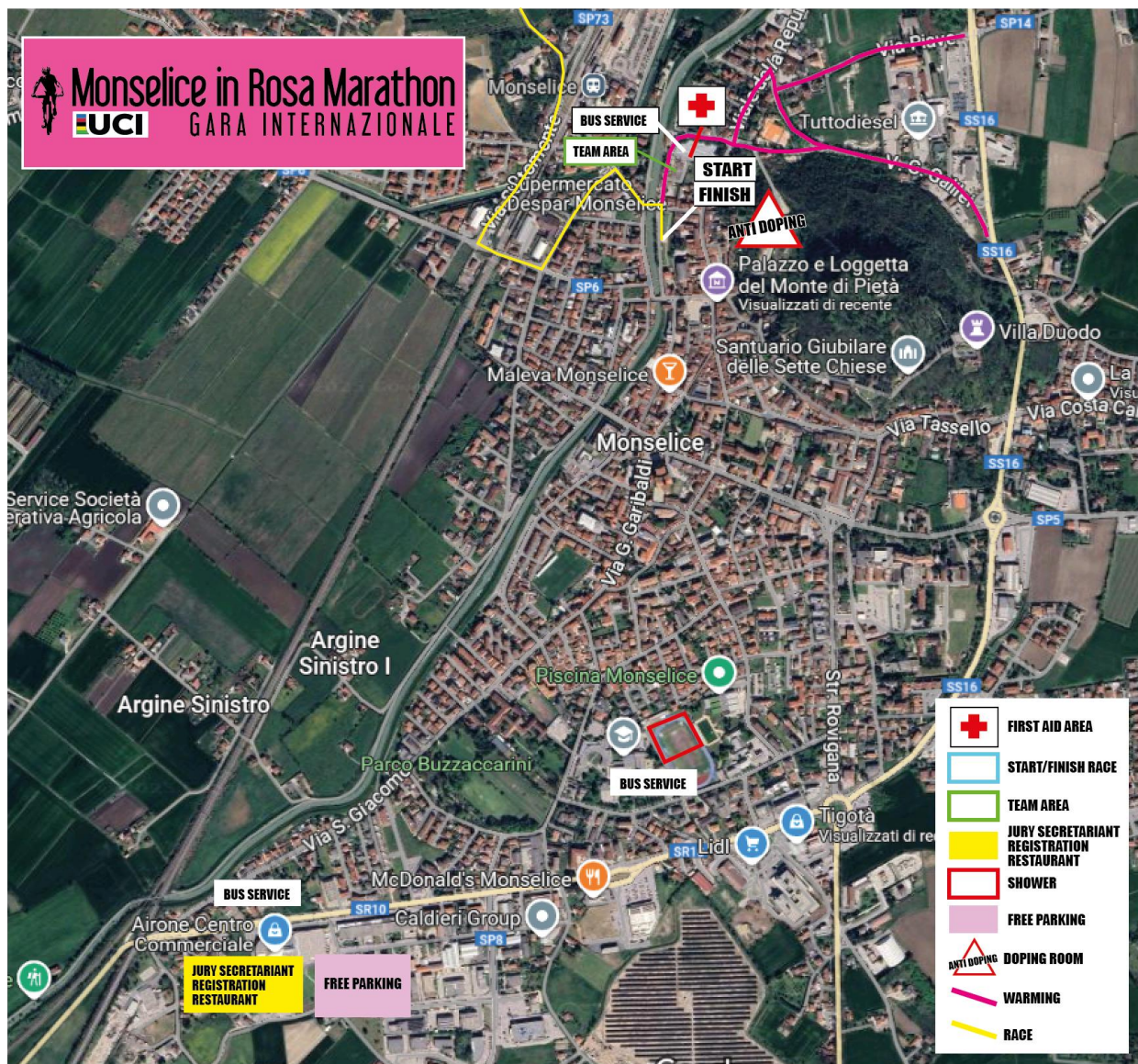
1:00 pm closing of second fork loc. 7 Guadi-Marathon route Km 30

everyone can only continue on the point to point route

CITY LAP

The Launch Ride will be dedicated exclusively to the marathon course, as it is just over a kilometer long. Since the marathon course riders will pass through the starting gate and the national point-to-point riders will depart five minutes after the start, the grids and the starting line for the point-to-point will be set up in the fairgrounds, adjacent to the start. Once the marathon course has passed, the point-to-point will begin.





SHUTTLE BUS SERVICE

A free shuttle bus service will be available from the registration area - pasta party - awards ceremony to the race course.

- OTHER RELEVANT INFO

Award ceremony	12:00 pm Via Argine Destro, Monselice (PD) Italy
Anti Doping control	Via del Santuario, 6, 35043 Monselice PD Italy
Press conference	Saturday 30.05.2026 - 17.30 pm AIRONE SHOPPING CENTER – VIA C. COLOMBO, 79 - MONSELICE
Transport	International Airport Marco Polo Viale Galileo Galilei, 30, 30173 Venezia VE - Italy
Transport	Railway station Via Trento Trieste, 52/A – Monselice PD - Italy
First Aid	Adjacent start/finish area
Nearest hospital	Ospedali Riuniti Padova Sud Via Albere, 30 – Monselice PD – Italy EMERGENCY NUMBER: 112 https://www.google.com/maps/place/Ospedale+Schiavonia/@45.2062797,11.7231245,722m/data=!3m1!1e3!4m7!3m6!1s0x477ee3dfd2e20c8b:0xcfa496c6ee70103f!8m2!3d45.2062797!4d11.7231245!10e1!16s%2Fg%2F11hryzk4ky?hl=it&entry=ttu&g_ep=EgoyMDI1MDQwMi4xI KXMDSOASAFQAw%3D%3D
Other relevant info	Race services: 6 Ambulances and 4 feed and technical zone Toilets and bike wash at Campo della Fiera Parking Shower at Pista atletica Kennedy - Via Alcide de Gasperi, 14, 35043 Monselice PD Area Team at Campo della Fiera Parking

- ACCOMMODATION - how to reach the event:

<http://monseliceinrosamtb.it/dove-alloggiare/>